

Date: Monday 4 April 2016
Time: 2:30pm
Venue: Reception Lounge
 Level 2
 Auckland Town Hall
 301-305 Queen Street, Auckland

TŪPUNA MAUNGA O TĀMAKI MAKAURAU AUTHORITY

HUI 17 (4 APRIL 2016)

Open Agenda

Chair	Paul Majurey	Ngā Mana Whenua o Tāmaki Makaurau (Marutūāhu Rōpū)
Deputy Chair	Hon Christine Fletcher QSO	Auckland Council (Governing Body)
Members	Ngarimu Blair	Ngā Mana Whenua o Tāmaki Makaurau (Ngāti Whātua Rōpū)
	Bill Cashmore	Auckland Council (Governing Body)
	Tipa Compain	Ngā Mana Whenua o Tāmaki Makaurau (Marutūāhu Rōpū)
	Chris Darby	Auckland Council (Governing Body)
	Glenda Fryer	Auckland Council (Deputy Chair – Albert-Eden Local Board)
	Grant Hawke	Ngā Mana Whenua o Tāmaki Makaurau (Ngāti Whātua Rōpū)
	Dennis Kirkwood	Ngā Mana Whenua o Tāmaki Makaurau (Waiohua-Tāmaki Rōpū)
	Kit Parkinson	Auckland Council (Ōrākei Local Board)
	Simon Randall	Auckland Council (Chair – Maungakiekie-Tāmaki Local Board)
	Te Warena Taua MNZM	Ngā Mana Whenua o Tāmaki Makaurau (Waiohua-Tāmaki Rōpū)
	Andrew Bignell	Crown Representative

ITEM TABLE OF CONTENTS

1	Apologies	
2	Declaration of Interest	
3	Confirmation of Minutes	
4	Maunga Authority: Quarterly Report (Q2)	
5	Proposed Tūpuna Maunga Integrated Management Plan	
6	Health and Safety Register	
7	Registers	
8	Public Input Process	
A	Heritage New Zealand	

(Quorum is 7 members, comprising the chair or deputy chair and 2 members appointed by the rōpū entities and 2 members appointed by Auckland Council)

Ngā Mana Whenua o Tāmaki Makaurau Collective Redress Act 2014

109 Functions and powers

- (1) The Maunga Authority has the powers and functions conferred on it by or under this Act or any other enactment.
- (2) In exercising its powers and carrying out its functions in relation to the maunga, the Maunga Authority must have regard to—
 - (a) the spiritual, ancestral, cultural, customary, and historical significance of the maunga to Ngā Mana Whenua o Tāmaki Makaurau; and
 - (b) section 41(2).
- (3) In exercising its powers and carrying out its functions in relation to the administered lands, the Maunga Authority must have regard to the spiritual, ancestral, cultural, customary, and historical significance of the administered lands to Ngā Mana Whenua o Tāmaki Makaurau.

[Emphasis added]

41 Maunga must remain as reserves vested in trustee

- (1) This section applies to each maunga once the maunga is—
 - (a) vested in the trustee under subpart 1, 2, or 3 of this Part;and
 - (b) declared a reserve under any of sections 18 to 29, 33, and 39.
- (2) The maunga is held by the trustee for the common benefit of Ngā Mana Whenua o Tāmaki Makaurau and the other people of Auckland.

...

[Emphasis added]

Date: Monday, 22 February 2016
Time: 4:30pm
Venue: Auckland Town Hall
 Council Chambers
 Ground Floor
 301-305 Queen Street, Auckland

TŪPUNA MAUNGA O TĀMAKI MAKĀURAU AUTHORITY

HUI 16 (22 FEBRUARY 2016)

Open Minutes

Chair	Paul Majurey	Ngā Mana Whenua o Tāmaki Makaurau (Marutūāhu Rōpū)
Deputy Chair	Hon Christine Fletcher QSO	Auckland Council (Governing Body)
Members	Ngarimu Blair	Ngā Mana Whenua o Tāmaki Makaurau (Ngāti Whātua Rōpū)
	Bill Cashmore	Auckland Council (Governing Body)
	Tipa Compain	Ngā Mana Whenua o Tāmaki Makaurau (Marutūāhu Rōpū)
	Chris Darby	Auckland Council (Governing Body)
	Glenda Fryer	Auckland Council (Deputy Chair – Albert-Eden Local Board)
	Grant Hawke	Ngā Mana Whenua o Tāmaki Makaurau (Ngāti Whātua Rōpū)
	Dennis Kirkwood	Ngā Mana Whenua o Tāmaki Makaurau (Waiohua-Tāmaki Rōpū)
	Kit Parkinson	Auckland Council (Deputy Chair – Ōrākei Local Board)
	Simon Randall	Auckland Council (Chair – Maungakiekie-Tāmaki Local Board)
	Te Warena Taua MNZM	Ngā Mana Whenua o Tāmaki Makaurau (Waiohua-Tāmaki Rōpū)
	Tania Tarawa	Crown Representative
APOLOGIES	Andrew Bignell	Crown Representative

Note: Items 1 – 3 were taken after Item 6.

4. Proposed Tūpuna Maunga Integrated Management Plan

Moved: Simon Randall Seconded: Kit Parkinson

That the Tūpuna Maunga o Tāmaki Makaurau Authority:

- a. **acknowledge** the informal feedback received on the Draft Integrated Management Plan;
- b. **approve** the Proposed Integrated Management Plan and public notification process including any further amendments sought at the Hui 16 Workshop;
- c. **delegate** to the Lead Officer the authority to make minor changes as required to finalise the document; and
- d. **note** that the approved Proposed Integrated Management Plan will be publicly notified on 2 March 2016 in accordance with the Ngā Mana Whenua o Tāmaki Makaurau Collective Redress Act and Reserves Act.

CARRIED

5. Draft Maunga Authority Operational Plan 2016/17

Moved: Christine Fletcher Seconded: Chris Darby

That the Tūpuna Maunga o Tāmaki Makaurau Authority:

- a. **approve** the attached draft Maunga Authority Operational Plan 2016/2017 and Summary of the Plan

CARRIED

6. Branding

Te Warena Taua MNZM entered the meeting at 4:56pm.

Ngarimu Blair retired from the meeting at 5:15pm.

Tipa Compain left the meeting at 5:17pm.

Grant Hawke retired from the meeting at 5:21pm.

Tipa Compain returned to the meeting at 5:28pm.

The report was tabled at the meeting. A copy has been placed on the official minutes and is available on the Auckland Council website as a minutes attachment.

Moved: Glenda Fryer Seconded: Bill Cashmore

That the Tūpuna Maunga o Tāmaki Makaurau Authority:

- a. **approve** the 'green kete' logo as the first phase of the development of the Maunga Authority's brand identity;
- b. **delegate** authority to the Chair and Deputy Chair to approve any minor refinements to finalise the logo; and
- c. **note** 'Attachment A: Tūpuna Maunga Authority brand identity' as referred to in Item 6 was tabled and discussed in the workshop and was not tabled in the open hui.

CARRIED

Attachments

- A** 22 February 2016, Tūpuna Maunga o Tāmaki Makaurau Authority, Item 6 - Branding Report
- B** 22 February 2016, Tūpuna Maunga o Tāmaki Makaurau Authority, Item 6 - Proposed Maunga Authority logos mock up

1. Apologies

Moved: Paul Majurey Seconded: Christine Fletcher

That the Tūpuna Maunga o Tāmaki Makaurau Authority:

- a) **accept** the apology from Andrew Bignell for absence;
- b) **accept** the apology Tipa Compain for timing;
- c) **accept** the apology from Ngarimu Blair for early departure;
- d) **accept** the apology from Grant Hawke for early departure.

CARRIED

2. Declaration of Interest

Members are reminded of the register held by the Lead Officer and the need to be vigilant to stand aside from decision making when a conflict arises between their role as a member and any private or other external interest they might have.

There were no declarations of interest.

3. Confirmation of Minutes

Moved: Paul Majurey Seconded: Christine Fletcher

That the Tūpuna Maunga o Tāmaki Makaurau Authority:

- a) **confirm** the minutes of its meeting, held on Monday, 7 December 2015, as a true and correct record.

CARRIED

Dennis Kirkwood closed the meeting.

6:13pm

The Chairperson thanked members for their attendance and attention to business and declared the meeting closed.

CONFIRMED AS A TRUE AND CORRECT RECORD
AT A MEETING OF THE MAUNGA AUTHORITY HELD
ON

DATE:.....

CHAIRPERSON:.....

Open Agenda

1 Apologies

An apology from Ngarimu Blair has been received.

2 Declaration of Interest

Members are reminded of the need to be vigilant to stand aside from decision making when a conflict arises between their role as a member and any private or other external interest they might have.

3 Confirmation of Minutes

That the Tūpuna Maunga o Tāmaki Makaurau Authority :

- (a) confirm the minutes of its meeting, held on Monday, 22 February 2016 as a true and correct record.

4. Maunga Authority: Quarterly Report (Q2)

Author/Presenters: Scott de Silva, Manager – Tūpuna Maunga and Peter Jefferies, Finance Manager

Purpose	To provide the Tūpuna Maunga o Tāmaki Makaurau Authority with combined Quarterly Reports for the first half of the 2015/16 financial year.
Recommendations	That the Tūpuna Maunga o Tāmaki Maunga Authority: a. note the attached combined Quarterly Reports for the first 6 months of the 2015/16 financial year.

Latest Quarterly Report

- 1) Attached is the Tūpuna Maunga Authority Quarterly Report for the first six months of the 2015/16 financial year. As requested by members, governance related costs are now included in the report.
- 2) The next step in addressing the limitations identified in the Annual Report, and enhancing the development and oversight of robust financial policies and systems for the Tūpuna Maunga Authority, has now been made with the appointment of a Financial Advisor for the co-governance portfolios. The expected start date is 11 April 2016.
- 3) This new appointment in conjunction with the Finance Manager (Governance) will be responsible for:
 - a) Having oversight of the production of the Quarterly Report, including re-designing it so that it is fit for purpose;
 - b) Working with the Lead Officer and Manager Tūpuna Maunga to ensure the budgets are aligned with the Tūpuna Maunga Authority's strategic and operational objectives;
 - c) Developing robust financial policies for the Tūpuna Maunga Authority including a financial governance report;
 - d) Having oversight of the implementation of these policies;
 - e) Addressing the issues identified in through the course of preparing the Annual Financial report;
 - f) Briefing the Chair and Deputy Chair on the budget on a monthly basis and presenting on all financial/budget issues to the Tūpuna Maunga Authority; and
 - g) Playing the role in future Annual Plan and Operational Plan processes and providing that critical link between Auckland Council and the Tūpuna Maunga Authority.

Attachments

- A Maunga Authority: Quarterly Report (Q2) 2015

Attachment A

Maunga Authority: Quarterly Report (Q2) 2015



TŪPUNA MAUNGA O TĀMAKI MAKĀURAU AUTHORITY

QUARTERLY PERFORMANCE

REPORT 2

December 2015

CONTENTS

- 1 Highlights and Achievements in this Quarter**
- 2 Tūpuna Maunga – key activities and Maunga-specific work programmes**
- 3 Financials**
 - 3.1 Operating Revenue and Costs
 - 3.2 Capital Projects

1 Highlights and Achievements in this Quarter

Below are the key highlights and achievements for this quarter.

- Integrated Management Plan – the Integrated Management Plan (IMP) will set out how the Maunga Authority will manage the Tūpuna Maunga. The Tūpuna Maunga Authority released an informal (non-statutory) draft of the IMP for public feedback in December 2015.
- Maungawhau Kiosk (Request for Proposal) – a draft lease agreement was developed and reviewed by the applicant. The agreement details the type of activity, term, hours of operation and parking provisions. Staff will continue to work to have the agreement signed off and work towards confirming the café operation date.
- Track and trail review – The first stage of the track and trail review has been completed. Stage one involved the collation of information about all existing tracks on the Tūpuna Maunga including informal access routes. The information will be used to develop the long term track program which may include the development or upgrade of the track network along with the closure and / or reinstatement of certain routes that are no longer required.
- Maungawhau vehicle restriction program – Work was progressed on the upgrade of the car park and installation of the bollards on Maungawhau. Management undertook a programme of engagement with key stakeholders including disabled and elderly organisations during the installation period.
- Otahuhu road and seal repairs – an assessment has been completed on the Otahuhu roads and car parks. The assessment has identified the top priorities and required work, with an upgrade project due to start later in 2016.
- Ohinerau tracks upgrades – A track assessment has been completed for the upgrade of the Ohinerau Track. The assessment details the track profiles and recommended material for re-surfacing. Consents for the upgrade have been lodged with work planned for May 2016.

2 Tūpuna Maunga– key activities and Maunga-specific work programs

This section of the Performance Report lists each of the Tūpuna Maunga and key activities undertaken in the quarter.

Matukutururu/ Wiri Mountain

- The first round of plant and animal pest control has been completed.
- New warning signs have been installed to inform visitors of the onsite risks associated with the quarry.
- Maunga team carried out a work day, clearing weeds and removing rubbish.

Maungakiekie/One Tree Hill

- Unscheduled costs associated with water supply consent and repairs around the playground.
- Costs relating to the Maungakiekie tree planting consent and associated design costs.
- First round of plant and animal control completed.

Maungarei/Mount Wellington

- Removal of redundant fences in crater.
- Road markings and signage on access road and car park.
- First round of plant and animal control completed.

Maungawhau/Mount Eden

- Costs associated with the Request for Proposal (RFP) process and agency fees. The RFP was advertised through the commercial industry to identify a suitable operator to establish and run a café style operation.
- Replacement signs and locks associated with vandalism.
- Line marking around bus park and summit exit road to inform vehicles of speed restrictions and speed humps.
- Costs associated with a two month extension of the guide / shuttle contract to Dec 2015.
- Vegetation removal around kiosk building and bus parking area to improve visibility and security.

Ōwairaka/Mount Albert

- General contract maintenance costs.
- First round of plant and animal control completed.

Pukewīwī/Puketapapa/Mount Roskill

- General contract maintenance costs.
- First round of plant and animal control completed.

Te Kopuke/Titīkōpuke/Mount St John

- General contract maintenance costs.
- First round of plant and animal control completed.

Ōhinerau/Mount Hobson

- First round of plant and animal control completed.

Ōhuitarangi/Pigeon Mountain

- First round of plant and animal control completed.

Ōtāhuhu/Mount Richmond

- Surveillance costs associated with unauthorised trail bikes assessing the maunga.
- Costs associated with illegal dumping of rubbish.
- First round of plant and animal control completed.

Takarunga/Mount Victoria

- Repairs to stair case and annual tennis court clean.
- Costs associated with temporary road safety barrier while permanent solution was being installed.
- First round of plant and animal control completed.

Te Tātua a Riukiuta/Big King

- General contract maintenance costs.

Mangere Mountain

- Upgrade of security lighting around Hall and car park.
- First round of plant and animal control completed

Rarotonga/Mt Smart

- No significant work undertaken

Tūpuna Maunga - General

- Consultancy cost incurred on the Integrated Management Plan.
- Vegetation assessment and management of high risk trees

3 FINANCIALS

3.1 Operating revenue and costs

Overall summary total Tūpuna Maunga - operating revenue and expenditure for quarter to December 2015

Financial reporting for Tūpuna Maunga o Tāmaki Makaurau Authority - Net Operating costs for 2 Quarters to December 2015 overall summary

Account	Department	Actual (Qtr 2) \$'000	Budget (Qtr 2) \$'000	Variance \$'000	Actual (YTD) \$'000	Budget (YTD) \$'000	Variance \$'000	Full Year Budget \$'000
Operating revenue	Parks, Sports and Recreation	0	0	0	0	0	0	0
	Community Facilities Department	0	1	0	1	1	0	2
	Commercial Property Portfolio	51	84	-33	98	84	14	168
Operating expenditure	Parks, Sports and Recreation	893	661	-232	1,221	1,189	-32	2,543
	Community Facilities Department	51	43	-8	103	113	9	192
	Commercial Property Portfolio	7	0	-7	12	0	-12	0
	Governance Division	45	32	-14	81	59	-22	122
	Net operating expenditure	945	650	-294	1,318	1,277	-43	2,680

Commentary

Overall, net operating costs are tracking close to budget (\$43k adverse year to date) with over half of the variance on governance related costs (included in this report for the first time). The forecast variance for the year is to be within budget; this will be reviewed again after Q3 results.

The overspend in the second quarter (\$294k) is because costs expected in the first quarter were delayed, as noted in September's report.

3.2 Capital projects

Financial Reporting for Tūpuna Maunga o Tāmaki Authority Capital project for 2 Quarters to December 2015

	Actual (Qtr 2)	Budget (Qtr 2)	Variance	Actual (YTD)	Budget (YTD)	Variance	Full Year Budget
	\$'000	\$'000	\$'000	\$'000	\$'000	\$'000	\$'000
Tūpuna Maunga o Tāmaki Makaurau Authority capital projects	142	950	808	142	1080	938	1,916

Commentary

Actual capital spend is \$142k ytd against a budget of \$1,080k. The underspend is primarily due to delays in planning and consenting requirements. The delays in progressing these projects may result in a request to carry forward capital budget to 2017.

Individual capital project updates are given below:

Maungawhau

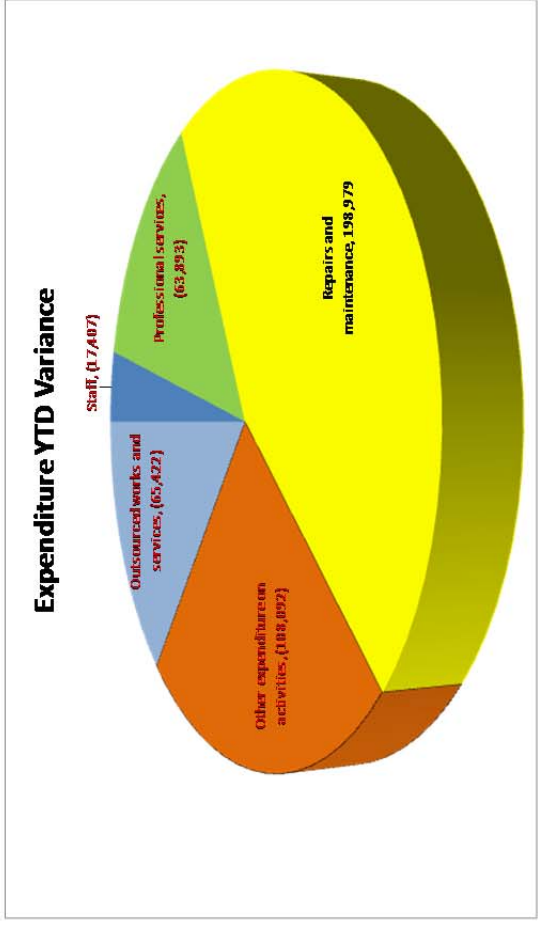
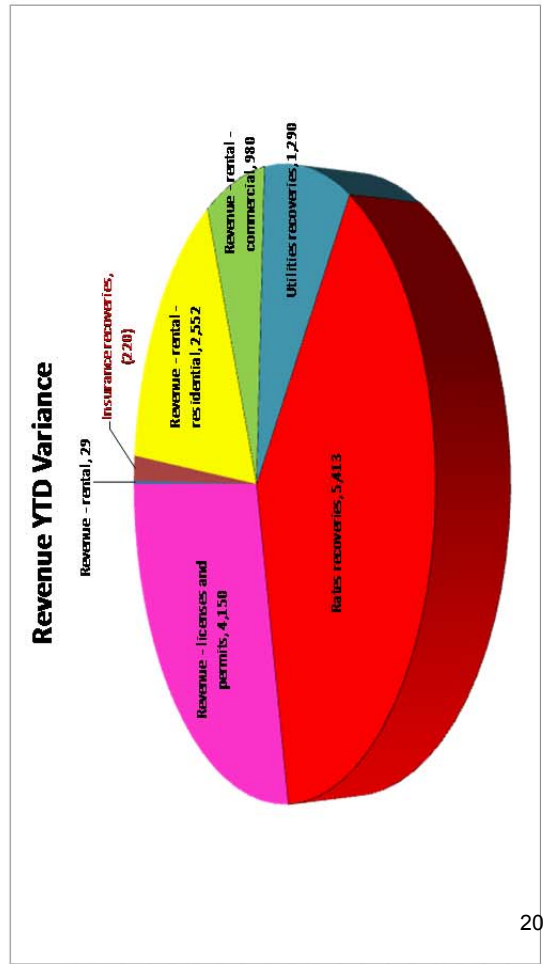
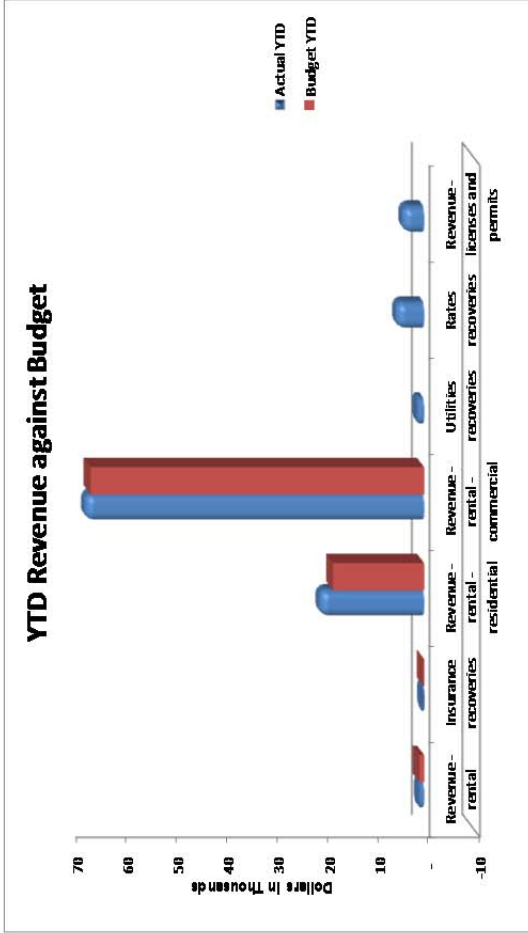
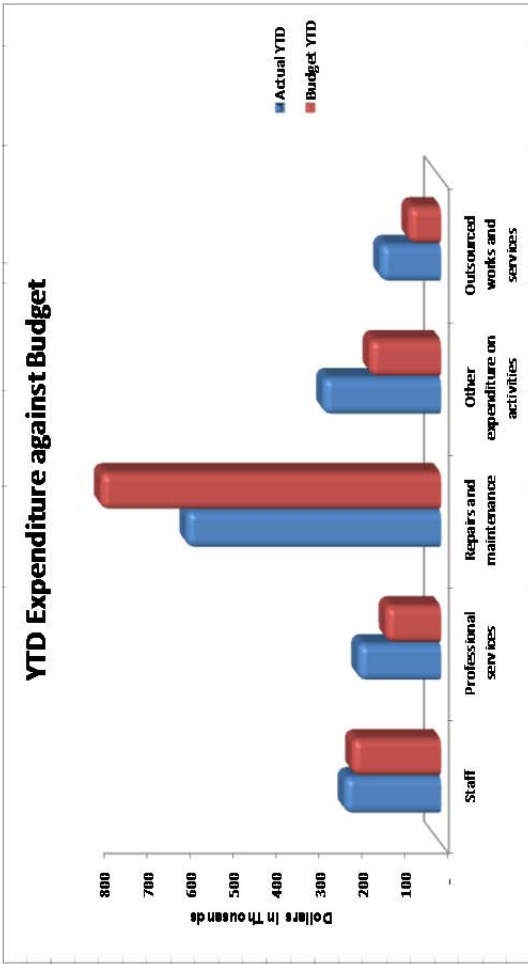
- Completed the motor vehicle restrictions program and the playground upgrade

Otahuu


- Stone wall replacement work is underway scheduled for completion in 2016.
- Design and consents for road resealing around the entrance to Otahuu now complete with work planned for April / May 2016.

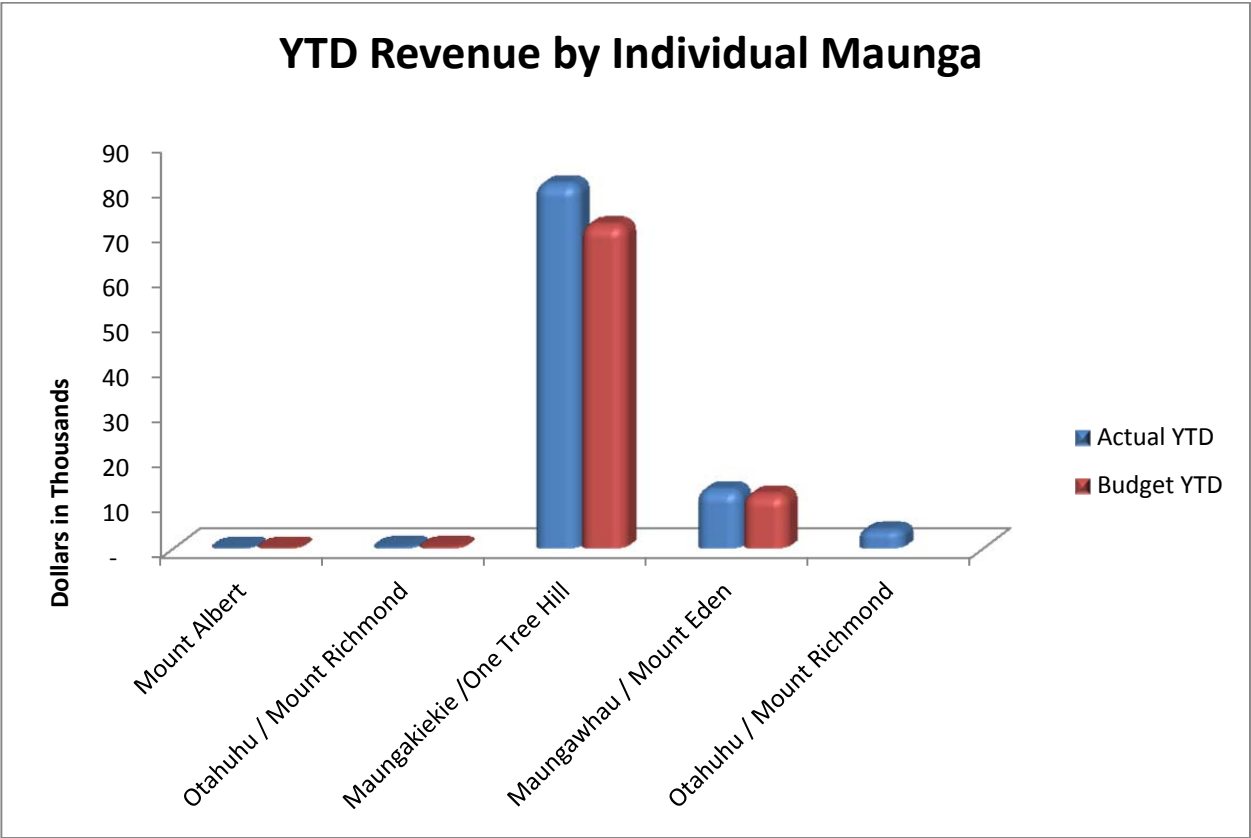
Takarunga

- Completed motor vehicle barrier



YTD Expenditure by Individual Maunga





5. Proposed Tūpuna Maunga Integrated Management Plan Hearing Panel

Author: Janine Bell, Associate Partner/Planner Boffa Miskell Limited

<p>Purpose</p>	<p>To confirm the hearing panel, in accordance with section 41 (6) (d) of the Reserves Act 1977, to consider submissions received to the Proposed Integrated Management Plan and to make recommendations to the Tūpuna Maunga o Tāmaki Makaurau Authority in relation to those submissions.</p>
<p>Recommendations</p>	<p>That the Tūpuna Maunga o Tāmaki Makaurau Authority:</p> <ol style="list-style-type: none"> a. appoints all members of the Tūpuna Maunga o Tāmaki Makaurau Authority to the hearing panel to consider submissions to the Proposed Integrated Management Plan and to make recommendations to the Tūpuna Maunga o Tāmaki Makaurau Authority in relation to those submissions; b. appoints the Chair of the Tūpuna Maunga o Tāmaki Makaurau Authority as chair of the hearing panel; c. approves the requirement for the hearing panel quorum to be 4 members, consisting of 2 Ngā Mana Whenua members and 2 Auckland Council appointed members; d. notes that the hearing process for the consideration of submissions received to the Proposed Integrated Management Plan will be in accordance with the process set out in section 41(6)(d) of the Reserves Act 1977.

1. At Hui 16 (22 February 2016) the Tūpuna Maunga Authority approved the public notification of the Proposed Tūpuna Maunga Integrated Management Plan (IMP).
2. The IMP:
 - a. outlines the Tūpuna Maunga Authority’s long-term vision for the Tūpuna Maunga;
 - b. sets the direction for future protection, restoration, enhancement and appropriate use of the Tūpuna Maunga;
 - c. replaces the former separate legacy reserve management plans for the Tūpuna Maunga; and
 - d. has been developed in accordance with the Ngā Mana Whenua o Tāmaki Makaurau Collective Redress Act and Reserves Act.

3. The Proposed IMP was notified for public submissions on Saturday 27 February 2016 and the submission period will close on Friday 29 April 2016. Attachment A sets out the Notification and Hearing Process.

Requirements for Hearing Panel

4. The requirement to prepare and approve an Integrated Management Plan for the maunga (including Maungauika and the administered lands) is set out in Section 58 of the Ngā Mana Whenua o Tāmaki Makaurau Collective Redress Act 2014. Section 58 (3) states that Section 41 of the Reserves Act 1977 applies to a plan prepared under that section, with necessary modification.
5. Section 41 of the Reserves Act 1977 sets out the process for preparing and approving a Management Plan. Section 41(6)(d) requires that before approving the Management Plan, (or in the case of Maungauika / North Head, recommending the Management Plan to the Minister of Conservation for his or her approval), the Maunga Authority shall give every person or organisation who asked to be heard in relation to their submission a reasonable opportunity of appearing before either;
 - a. the administering body, or
 - b. a committee thereof, or
 - c. a person nominated by the administering body.

Proposed Approach for appointment of Hearing Panel

6. The approach recommended for appointment of a hearing panel is, by way of a quorum, a committee of the Maunga Authority. We consider this to be a time and cost effective option, and the most appropriate given the unique statutory and policy framework the Proposed IMP has been developed within. It would provide for submissions to be heard by those who were involved with the preparation of the Proposed Integrated Management Plan, and those who understand the Maunga Authority's statutory purpose, the Values, Pathways and Methods to deliver the Integrated Management Plan.
7. A quorum of 4 members is recommended, consisting of 2 Ngā Mana Whenua members and 2 Auckland Council appointed members. The 4 appointed members would need to be present at the full hearing, with the ability of all members to be present for as much of the hearing as they like.
8. The Chair of the Maunga Authority is recommended to Chair the hearing panel.
9. One option considered is to appoint an independent person/s to the hearing panel. We do not favour this option on the basis that the Integrated Management Plan has been prepared on a collaborative basis by the Maunga Authority and reflects its bespoke statutory framework and set of Values. Also, this is not a hearing process under the Resource Management Act 1991 (RMA) where independent commissioners are used, as required under the RMA..
10. The Integrated Management Plan sets the Values, Pathways and Methods for achieving integrated management across the maunga and in this case, it is appropriate that those who have developed that framework and understand it in a meaningful way should hear the submissions. We do not consider the Tūpuna Maunga to be "parks" or typical 'reserves' and our recommended approach reflects this.

Process for Hearing the Submissions

11. Section 41(10) of the Reserves Act 1977, states that the body, committee or person before which or whom any person appears at any hearing in support of any objection or comments shall determine its or his or her own procedure at the hearing.
12. As set out in Attachment A, the hearings are to be held on 7 and 10 June 2016. Venues are yet to be confirmed, but it is anticipated that there will be two venues across the isthmus, one for each day. Hearings are proposed to be held between the hours of 10am and 4.00pm.
13. The exact amount of time required and whether or not more days are required, will not be known until the submission period closes on 29 April 2016 and the extent of submissions is known.
14. A summary of the submissions received will be prepared following the close of the submission period. The format for this report will be consistent with the Summary of Feedback presented to Hui 16 on 22 February 2016. The report will be made available on the Tūpuna Maunga website and while there is no requirement to send a copy to all submitters, it is considered appropriate that a copy be sent to those submitters who have requested to be heard.
15. We recommend that all submitters who wish to be heard be given 10-15 minutes to speak at the hearing, to elaborate on the main points raised in their submission and answer any questions from panel members. If necessary, more time can be made available upon request. Notice will be given to submitters at least 10 days prior to the hearing. This is currently expected to be on 23 May 2016.
16. A Hearing Panel Report will be prepared following the close of hearings for issue on 22 June 2016 and approval at Hui 20 on 27 June 2016.
17. The Collective Redress Act requires that the part of the plan relating to Maungauika also be approved by the Minister of Conservation. The Minister will be provided with the summary of submissions, Hearing Panel Report and IMP at the conclusion of the hearing process.

Attachments

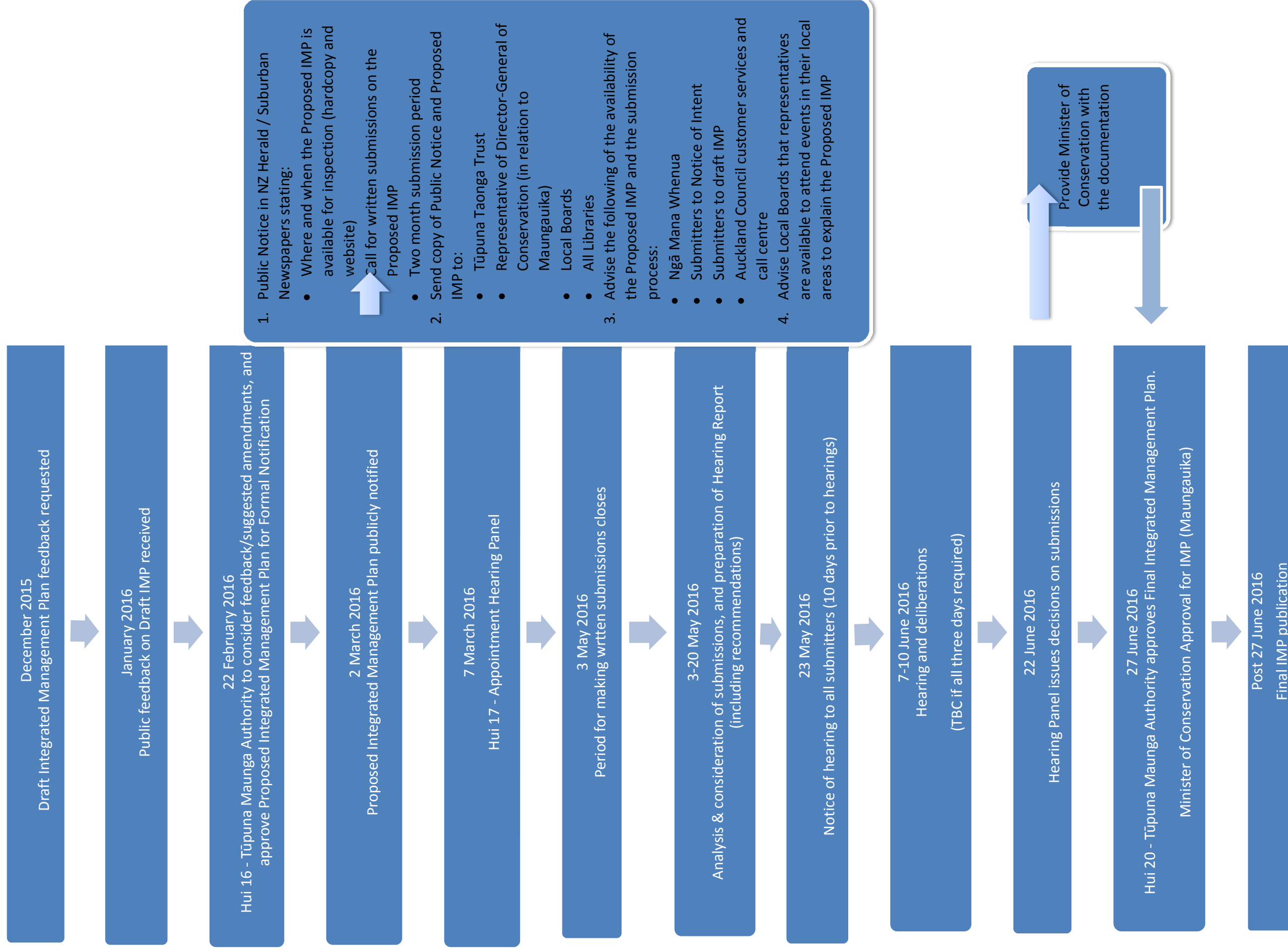
- A Proposed Integrated Management Plan
Notification and Hearing Process

Attachment A

**Tūpuna Maunga o Tāmaki Makaurau Authority
Notification and Hearing Process**

Tūpuna Maunga Integrated Management Plan

Notification and Hearing Process



6. Health and Safety Register

Author: Scott De Silva, Manager Volcanic Cones

Purpose	To update the Tūpuna Maunga Authority on Health and Safety incidents identified in respect of the Tūpuna Maunga.
Recommendation	That the Tūpuna Maunga Authority: <ol style="list-style-type: none">a. note the incidents included in the Health and Safety Register (Attachment A) and actions taken by management in response.

1. Attached is the latest Health and Safety Register, which includes earlier summaries of Health and Safety incidents.
2. Five incidents were recorded by staff in respect of the Tūpuna Maunga for the period since Hui 15 (7 December 2015).

Compliance with new legislation

3. The change in health and safety legislation requires us to be proactive about health and safety risks and issues and vigilant in our monitoring and reporting of health and safety matters.
4. The content and form of the Tūpuna Maunga Health and Safety Register will be therefore be reviewed as we finalise the specific measures management will put in place to meet the new legislative obligations.

Attachments

- A** Health and Safety Register

Attachment A

Health and Safety Register

Hui reported to	Maunga	Summary of incident	Number of any near misses	Outcome of investigations into any incidents and near misses	Health and Safety management matters arising
Hui 17	Maungakiekie	Local user expressed concern that people were injuring themselves using the skate park bowl because of its dated features and surfacing. No specific incident reported.	0	Management will engage a skate park specialist to look at the site and make recommendations for improvements.	Safety assessment of recreational infrastructure
Hui 17	Maungawhau	Wasp nest discovered	0	Contractors notified and will destroy the nest	Risk to visitors and volunteers
Hui 17	Maungakiekie	Child fell off flying fox and broke his arm	1	Management have carried out a safety assessment to ensure it complies with playground standards. In the interim, the flying fox has been closed until the repair work can be confirmed and completed.	Safety assessment of play equipment
Hui 17	Maungawhau	Request to consider fencing the area around the playground because of safety concerns for children playing near a busy road. Note there has not been any recorded incident relating to this request.	0	There are no specifications regarding the installation of fences around playgrounds. Advice received is if the playground is within 5 meters of a road, fencing should be considered. The Maungawhau playground is positioned on average 10 metres from the road. The assessment considered the location and provided the following recommendation: The play space is located well back from the road (average 10m) and there is planting, a footpath and a low post and rail fence between the playground and the road; all providing a sense of enclosure for the play space.	Safety assessment of play equipment
Hui 17	Maungawhau	Contractors threatened by homeless man	2	Police were notified and removed the individual from the site	Safety of visitors, volunteers, contractors and staff
Hui 16	No health and safety incidents reported for this period				
Hui 15	Matukutūruru	Risk to visitors falling off quarry cliff	0	Staffs have investigated and will be placing hazard signs at entrance to the Maunga to advise visitors of risks.	Serious health and safety risks if signs are ignored
Hui 15	Matukutūruru	Staff member fell into an old septic pit	1	The pit has been covered and will be filled. The area around the house will also be mown to expose any other potential risks.	Investigate any hazards remaining from old historic services
Hui 15	Maungawhau	Visitor tripped and fell on exposed pipe	1	Track repairs and pipes covered to remove the tripping hazard	Track maintenance required
Hui 15	Maungawhau	Visitor found urinating in car park, Tāmaki Hikoi guide approached individual and was verbally abused	1	Staff advised the guides to contact the police and record details of the offender's vehicle and description.	Risk to staff and contractors around managing conflict with members of the public, future roles and staff need to be trained if in a position where this is a potential risk

Hui reported to	Maunga	Summary of incident	Number of any near misses	Outcome of investigations into any incidents and near misses	Health and Safety management matters arising
Hui 14	No health and safety incidents reported for this period				
Hui 13	Maungawhau	Tamaki Hīkoi guide injured by vehicle	1	Investigation is underway, staff are awaiting the incident and police report from the guide.	Conflict between pedestrians and vehicles.
Hui 12	Ōtāhuhu	Several public complaints about sightings of off road motor bikes on and around the maunga, including reports of damage caused.	0	Potential issues with conflict between pedestrian and motor bikes. Staff have directed security to monitor the site and identify offenders.	Conflict between pedestrians and vehicles
Hui 11	Maungarei	Several complaints made about excessive speed and cars not following directional advice (ie, travelling the wrong way on the road).	0	Issue has been investigated by staff and resulted in the placement of new speed restriction signs and newly painted directional arrows on the road to inform visitors as an interim measure. Review to be completed on all roads signage and markings.	Conflict between pedestrians and vehicles
Hui 11	Maungawhau	Several complaints made about excessive speed and cars not following directional advice (ie, travelling the wrong way on the road).	0	First Security were advised of the conflict issue and requested to open gates closer to the stated time to allow safe passage for early joggers and pedestrians.	Conflict between pedestrians and vehicles
Hui 11	Mt Albert	Several complaints made about excessive speed and cars not following directional advice (ie, travelling the wrong way on the road).	0	Issue has been investigated by staff and resulted in the placement of new speed restriction signs and newly painted directional arrows on the road to inform visitors as an interim measure. Review to be completed on all roads signage and markings.	Conflict between pedestrians and vehicles
Hui 11	Maungawhau	Two incidents reported of vehicles and bicycles not stopping at stop sign at exit of road to the tihī; potential for accident.	2	Issue has been investigated by staff and a speed hump and associated signs have been installed at the stop sign to slow vehicles and cyclists.	Conflict between pedestrians, cyclists and vehicles
Hui 10	No health and safety incidents recorded for this period				
Hui 9	Maungawhau	Vehicles and bicycles not stopping at stop sign at exit of summit road; potential for accident	1	The same issue has been reported by Tāmaki Hīkoi guides and the Friends of Maungawhau	Will install two speed bumps at appropriate locations; continue to monitor the situation
Hui 9	Maungawhau	Volunteer complained about inadequate warning signs regarding the poor state of access tracks on Maungawhau	0	Many existing tracks are inadequate for varying reasons and require major redevelopment work, as well as warning signage in the interim	Have initiated a review of all existing tracks on maunga; will place warning signs on all entrances while awaiting the outcome of the review

7. Registers

Authors: Lily Clark, Advisor Maunga Authority; Scott De Silva, Manager Volcanic Cones (Presenter); Mike George, Corporate Communications Specialist

Purpose	To provide the Tūpuna Maunga o Tāmaki Makaurau Authority with updated registers of: <ul style="list-style-type: none">a. Public Issues (Attachment A);b. Media (Attachment B);c. Resource consents (Attachment C); andd. Events (Attachment D).
Recommendations	That the Tūpuna Maunga o Tāmaki Makaurau Authority: <ul style="list-style-type: none">a. note the attached Registers, which have been updated since Hui 15 (7 December 2015).

Registers

Attachment A is the updated Public Issues Register.

Attachment B is the updated Media Register.

Attachment C is the updated Resource Consents Register. Since Hui 15, 34 resource consents in proximity to the Tūpuna Maunga were approved by Auckland Council.

Attachment D is the updated Events Register.

Attachment A:

Public Issues Register

Hui	Maunga	Item	Description	Actions Taken	Link to broader issue or strategy
Hui 17	Maungawhau	Motor vehicle in unauthorised area	An Auckland Grammar student riding a motor bike was observed traveling up the exit road	Staff stopped the vehicle and turned it, will be contacting Auckland Grammar about incident	Vehicle restrictions from the tihi of Maungawhau
Hui 17	Maungawhau	Vandalism	Signs and fence by the Puhi Huia Road roundabout area were knocked down during the weekend	Signs have been reinstated and the fence is being repaired	Security, vandalism, vehicles on Maunga
Hui 17	Maungawhau	Bandstand power box	On two occasions the lock to the bandstand power box was smashed and accessed to play radio	Lock latch replaced, police contacted	Security, vandalism, vehicles on Maunga
Hui 17	Maungawhau	Encroachment	An encroachment at 10 Hillside Crescent, Mt Eden is currently being managed by the council compliance team. The encroachment relates to a retaining wall on the maunga and a neighbouring property.	Working closely with council compliance team	Encroachment policy to be developed
Hui 17	Te Tātua-a-Riukiuta	Fire	Contractors found a smouldering sofa seat dumped on the grass area (next to the walking track)	Fire extinguisher used to put out smouldering sections	Security, vandalism, vehicles on Maunga
Hui 15	Maungarei	Entry gate	Entry and exit gate padlocks missing	Replaced	Security, vandalism, vehicles on Maunga
Hui 15	Maungarei	Entry gate	Gate lifted off hinges	Lifted back on and gudgeon welded to stop this happening again	Security, vandalism, vehicles on Maunga
Hui 15	Maungawhau	Entry gate	Padlock missing	Replaced	Security, vandalism, vehicles on Maunga
Hui 15	Maungawhau	Entry gate	Padlock cut	Replaced	Security, vandalism, vehicles on Maunga
Hui 15	Maungarei	Fire	Large grass fire attended by fire service; started by fireworks	Cut locks replaced	Fireworks, grass fires
Hui 15	Maungawhau	Fire	Small grass fire attended by fire service; started by fireworks	Cut gate fixed. Static guard placed at gate for next two nights	Fireworks, grass fires
Hui 15	Ōhūiarangi	Drinking and vehicle-related incidents	Reports of drinking and vehicle related issues on and around the Maunga by neighbours	To discuss incidents with NZ Police and if problems look at surveillance to identify offenders	Security, alcohol bans on the Maunga, vehicles on Maunga
Hui 15	Maungawhau	Graffiti	Incident involving graffiti on summit road and vehicle barriers	Informed contractors of incident and graffiti removed	Vandalism
Hui 14	No Public Issues reported to Hui 14				
Hui 13	Mount Albert	Rubbish dumping	A member of the public informed Council of a truck load of concrete dumped on the access road to Mount Albert	The concrete has been removed and staff have located the contractor who is believed to have dumped material. Staff have passed the information on to Council compliance officers to follow up	
Hui 13	Otāhuhu	Volunteer day	Future Auckland Leaders held a volunteer day on Otāhuhu, inviting the Rugby League Club and	Manager, Tūpuna Maunga has been involved in the programme and has thanked the Future Auckland Leaders	Volunteer Strategy

Hui	Maunga	Item	Description	Actions Taken	Link to broader issue or strategy
			locals to attend; approximately 100 volunteers attended, collecting rubbish and barking gardens		
Hui 13	Otāhuhu	Trail bikes – access and damage	Over the past few years a number of trail bikes have been using the maunga as an off-track course; this has been causing damage and issues with other visitors	Manager, Tūpuna Maunga have engaged a security company to investigate the matter and the details of a number of riders have been identified; discussions are due to take place with the riders shortly	Unauthorised activities on the Tūpuna Maunga
Hui 12	Maungawhau	Encroachment	Informed of an encroachment on Hillside Crescent.	Staff have recorded the details of the encroachment; will address this issue once the Integrated Management Plan has been completed and a position regarding encroachments has been identified.	Encroachments (Maunga Authority's position to be addressed in the Integrated Management Plan)
Hui 11	Maungakiekie	Replanting on Maungakiekie	Member of the public wanted to know about the possible replanting on the tihi of Maungakiekie.	Staff spoke to individual and informed him the Maunga Authority would be considering whether to replant on the tihi in due course. Staff agreed to update the individual when a decision is made.	Awaiting a decision from the Maunga Authority regarding replanting on Maungakiekie
Hui 11	Maungawhau	Cyclist speed	Numerous complaints have been received about the speed of cyclists on Maungawhau, in particular their failure to adhere to speed restrictions and stop signs.	Addressed the speed issue near the bus car park by placing additional signs and installing speed humps at the stop sign. Engaging with AT on speed calming measures (such as shared spaces) in the context of vehicle restrictions from the tihi of Maungawhau as well as cycleways on the maunga more generally.	Cycleways on the Tūpuna Maunga Vehicle restrictions from the tihi of Maungawhau
Hui 11	Takarunga	Tennis court fencing	Question received regarding the replacement program for the tennis court fencing; concern expressed that this should be addressed earlier than planned. Individual expressed a desire to look at fundraising through the local board or community to address the issue.	Staff spoke to the individual and explained the asset renewal programme in place and the current prioritisation system.	Public expectation regarding asset renewal will be an ongoing challenge. Staff will continue to explain this to members of the public while taking their feedback on board.
Hui 11	Maungawhau	Possible encroachment	Member of the public informed staff of a potential encroachment by his neighbour onto the maunga.	Staff are working with the Resource Consents Department to address this potential encroachment issue.	Encroachments (likely to be addressed in the IMP)
Hui 10	Mt Roskill	Removal of Cross	Member of the public queried the removal of the Cross.	Staff spoke to individual and explained the rationale for the Cross' removal, the discussions with ministers and the Puketāpapa Local Board, and the approval process for future applications.	Unauthorised structures on the Tūpuna Maunga
Hui 10	Mt Roskill	Removal of Cross	Member of the public queried the removal of the Cross.	Staff spoke to individual and explained the rationale for the Cross' removal, the discussions with ministers and the Puketāpapa Local Board, and the approval process for future applications.	Unauthorised structures on the Tūpuna Maunga
Hui 10	Mt Roskill	Removal of Cross	Member of the public queried the removal of the Cross.	Staff spoke to individual and explained the rationale for the Cross' removal, the discussions with ministers and the Puketāpapa Local Board, and the approval process for future applications.	Unauthorised structures on the Tūpuna Maunga
Hui 9	Maungawhau	Impact of vehicle restrictions on people with limited mobility	Enquiry regarding the pending restrictions on motor vehicles to the tihi of Maungawhau and vehicle access for limited mobility	Responded to the individual explaining the rationale for restricting motor vehicles	Vehicle restrictions to the tihi
Hui 9	Maungawhau	Impact of vehicle restrictions on people with limited mobility	Enquiry regarding restrictions of motor vehicles to the tihi of Maungawhau and vehicle access for limited mobility	Responded to the individual explaining the rationale for restricting motor vehicles	Vehicle restrictions to the tihi

Hui	Maunga	Item	Description	Actions Taken	Link to broader issue or strategy
Hui 9	Otāhuhu	Motorcross bikes on the maunga	Member of public has advised of motorcross bikes using Ōtāhuhu as a track on weekends	Chains have been put across entrances where access could have been gained; staff will continue to monitor situation	Bikes on the maunga
Hui 9	Maungawhau	Unstable rocks above road	Report received regarding small rocks falling onto Clive Road	The few small rocks were cleared off the road immediately; temporary restraining mesh has been installed	Staff are investigating future work requirements to secure the area from rockfalls
Hui 9	Te Tatua-a-Riukiuta	Off leash dogs on the maunga	Resident complained that the recent re-opening of a formerly privatised access to the maunga had increased the presence of dogs in this off-leash area	Staff spoke to resident; found that the boundary fence has vertical palings of 1.8 metre high and is in serviceable order	Dogs off-leash on maunga
Hui 9	Te Kopuke	Creation of BMX track	Advised by contractors that a small BMX track had been created, probably by children during school holidays	Staff have requested contractors to move any removed top-soil back to its original location, and then to sow the area heavily with grass seed; the site will be monitored	Ad hoc tracks being created on the maunga
Hui 9	Maungakiekie	Erosion	Erosion of soil surface found on the tihi of Maungakiekie	As an interim measure we have instructed contractors to sow grass seed and cover the affected area with cloth to aid germination and mitigate rainfall-erosion while keeping people off this small area; the necessary long-term solution will involve applying for consent for on-site protection works; a no-digging policy applies here	Need to investigate a blanket consenting approach to the maunga that would allow for simple repairs to be undertaken within a timely manner

Attachment B
Media Register

Tūpuna Maunga o Tāmaki Makaurau Authority
 MEDIA COVERAGE JANUARY – MARCH 2016

Project, activity or issue	Media Coverage January – March 2016	
Project lead	Justine Smith	justine.smith@aucklandcouncil.govt.nz 021 684 776
Communications lead	Mike George	mike.george@aucklandcouncil.govt.nz 027 212 4512

Media coverage January to March 2016	<p><u>Maungawhau Vehicle Access</u></p> <p>6 January Disabled and elderly to get access codes to drive up Mt Eden summit (Stuff / Auckland Now) http://www.stuff.co.nz/auckland/75654759/Disabled-and-elderly-to-get-access-codes-to-drive-up-Mt-Eden-summit</p> <p>15 January Vehicle ban on Mt Eden about to take effect (Stuff / Auckland Now) http://www.stuff.co.nz/auckland/75942268/Vehicle-ban-on-Mt-Eden-about-to-take-effect</p> <p>15 January Mt Eden to be vehicle-free (Radio Live) http://www.radiolive.co.nz/Mt-Eden-to-be-vehicle-free/tabid/615/articleID/111393/Default.aspx</p> <p>16 January Work already underway to block Mt Eden’s summit road to cars before ban in place (Stuff / Auckland Now) http://www.stuff.co.nz/auckland/75952874/Work-already-underway-to-block-Mt-Edens-summit-road-to-cars-before-ban-in-place</p> <p><u>Viewshafts</u></p> <p>21 March Iwi authority worried for Auckland’s views (Radio NZ) http://www.radionz.co.nz/news/te-manu-korihī/299653/authority-worried-for-auckland's-views</p> <p>22 March Volcanic view shafts to stay, for now (NZ Herald) http://m.nzherald.co.nz/nz/news/article.cfm?c_id=1&objectid=11609277</p>
--	---

23 March

Maunga Authority bypassed on viewshafts (Radio Waatea)

http://www.waateanews.com/waateanews/x_story_id/MTMxODM=/National/x_story/Maunga-Authority-bypassed-on-view-shafts

IMP

1 March

Public submission period opens on Auckland mountains (Scoop)

<http://www.scoop.co.nz/stories/AK1603/S00034/public-submission-period-opens-on-auckland-mountains.htm>

2 March

Chance for say on smoke free volcanoes (Radio Waatea)

http://www.waateanews.com/waateanews/x_story_id/MTMwMDU=/Chance-for-say-on-smoke-free-volcanoes

3 March

Auckland Maunga management plan open for feedback (Manukau Courier)

<http://www.stuff.co.nz/auckland/local-news/manukau-courier/77507000/auckland-maunga-management-plan-open-for-feedback>

11 March

Axe looms over recreational activities on cones (Devonport Flagstaff)

Love Your Maunga event

21 March

Love Your Maunga Day line-up announced (Maori TV)

<https://www.maoritelevision.com/news/regional/love-your-maunga-day-line-announced>

21 March

Love Your Maunga Day returns to celebrate Mt Eden summit (Stuff)

<http://www.stuff.co.nz/auckland/78133431/Love-Your-Maunga-day-returns-to-celebrate-Mt-Eden-summit>

21 March

Stage set for celebration of Auckland's ancestral mountains (Scoop)

<http://www.scoop.co.nz/stories/CU1603/S00413/stage-set-for-celebration-of-aucklands-ancestral-mountains.htm>

Takarunga – sculpture vandalised

12 February

History of vandalism repeats itself on Muldoon sculpture (Devonport Flagstaff)

Spokesperson	Paul Majurey, Chair, Tūpuna Maunga o Tāmaki Makaurau Authority is the spokesperson for all media queries.
Media inquiries	Media inquiries can be referred to Communications Advisor for the Tūpuna Maunga o Tāmaki Makaurau Authority, Mike George, on 027 212 4512 or mike.george@aucklandcouncil.govt.nz

Attachment C
Resource Consents

Application No.	Application Type	Date Lodged	Maunga	Description	Location	Council Outcome
R/JSL/2015/2291/1	Joint subdivision and land use consent	17/09/2015	Maungakiekie	Construction of a new dwelling and subdivision into two lots	12 Golf Road, Epsom	Approved
R/LUC/2015/3909	Land use consent	29/09/2015	Maungakiekie	Commercial carpark and boarding house	234-236 Green Lane West, Epsom	Approved
R/VCC/2015/1335/1	Vary or Cancel Condition	6/10/2015	Maungakiekie	S127 variation to plans approved by R/JSL/2015/1335	552 Manukau Road Epsom Auckland 1023	Approved
R/224C/2012/2560/1	224C Certification	20/11/2015	Maungakiekie	224C Certification	6 Tuperiri Road, Epsom	Approved
R/VCC/2014/1930/1	Vary or cancel condition	15/12/2015	Maungakiekie	Variation of condition to authorise additional height in relation to boundary infringements	25B Gladwin Road, Epsom	Approved
R/VCC/2014/1931/1	Vary or cancel condition	15/12/2015	Maungakiekie	Variation of condition to authorise additional height in relation to boundary infringements	25A Gladwin Road, Epsom	Approved
R/SUB/2015/5155	Subdivision	16/12/2015	Maungakiekie	Convert existing cross lease titles (2) into replacement fee simple titles (2)	1/1 Golf Road, Epsom	Approved
R/JSL/2016/24	Joint subdivision and land use consent	23/12/2015	Maungakiekie	Three lot subdivision to create three lots around three approved dwelling	23 Raurenga Avenue, Royal Oak	Approved
R/LUC/2016/461	Land use consent	11/02/2016	Maungakiekie	Renovations to house interior and exterior and its layout; minor earthworks	4/21A Gardner Road, Epsom	Approved
R/223/2016/24/1	223 Survey Plan	18/02/2016	Maungakiekie	223 Survey Plan	23 Raurenga Avenue, Royal Oak	Approved
R/SUB/2016/582	Subdivision	18/02/2016	Maungakiekie	Subdivision into 13 unit titles	2A Raurenga Avenue, Royal Oak	Approved
R/LPC/2016/723	Liquor planning certificate	29/02/2016	Maungakiekie	Variation to club licence Cornwall Districts Cricket and Sports Association	197-211 Green Lane West, Epsom	Approved
R/JSL/2015/5234	Joint subdivision and land use consent	17/12/2015	Maungarei	Construction of a single storey dwelling to the front of site and subdivide into 2 lots	29 Gollan Road Mount Wellington Auckland 1072	Approved
R/LUC/2016/23	Land use consent	6/01/2016	Maungarei	Re-sitting of public artwork	130 Barbarich Drive Stonefields Auckland 1072	Approved
R/223/2014/3559/1	223 Survey Plan	8/01/2016	Maungarei	223 Survey Plan	160 College Road St Johns Auckland 1072	Approved
R/SUB/2016/212	Subdivision	25/01/2016	Maungarei	Unit title subdivision for apartment block	3 Bluegrey, Avenue Stonefields	Approved
LD-2136583/1	Land use consents	04/11/2015	Maungauika	Proposal to additions and alterations to existing dwelling	19 Jubilee Avenue, Devonport	Approved
LD-2142322	Land use consents	14/12/2015	Maungauika	Proposed new deck and steps. Modifications to carport	2/ 24A Cheltenham Road, Devonport	Approved
LW-2142408	Land use consents	23/12/2015	Maungauika	Amendment of LD 2141498 to allow for change to deck and privacy screen	30 Cheltenham Road, Devonport	Approved
R/LUC/2015/4519	Land use consent	4/11/2015	Maungawhau	Install bollards to restrict vehicle access to the summit of Maungawhau. Reconfigure carparking and road infrastructure	250 Mount Eden Road Mount Eden Auckland 1024	Approved
R/TRC/2015/4757	Ace tree	20/11/2015	Maungawhau	Removal of one Australian Frangipani (Hymenoporum Flavum) tree	24 Omana Avenue, Epsom	Approved
R/LUC/2015/5132	Land use consent	11/12/2015	Maungawhau	Demolish existing garage and construct a larger garage, widen driveway and rebuild fence	14 Glenfell Place, Epsom	Approved
R/TRC/2016/79	Ace tree	7/01/2016	Maungawhau	Remove small cherry tree	75 Owens Road, Epsom	Approved

Application No.	Application Type	Date Lodged	Maunga	Description	Location	Council Outcome
R/LUC/2015/2685	Land use consent	13/07/2015	Ōhinerau	Replacement of existing pipeline by two new pipelines, laid parallel in a new single trench on a new alignment.	181-225 Remuera Road Remuera Auckland 1050	Approved
R/LUC/2015/4849	Land use consent	25/11/2015	Ōhinerau	Additions and alterations to existing dwelling	231C Remuera Road Remuera Auckland 1050	Approved
R/LUC/2016/424	Land use consent	4/02/2016	Ōhinerau	New covered pergola	24A Mount Hobson Road, Remuera	Approved
R/REG/2015/2471	Regional	29/06/2015	Ōtāhuhu	Renew groundwater take consent 15926 from Mount Richmond bore	1110 Great South Road, Mount Wellington	Approved
R/EXT/2010/4582/1	Extension of time	17/11/2015	Ōwairaka	Extension of time for additions to an existing dwelling	27 Grande Avenue, Mount Albert	Approved
R/LUC/2016/563	Land use consent	17/02/2016	Ōwairaka	Additional room and balcony, coverage infringements	42 La Veta Avenue, Mount Albert	Approved
R/224C/2011/4618/1	224C Certification	29/05/2015	Pukewīwī	224C Certification	1149 Dominion Road, Mount Roskill	Approved
LD-2142078	Land use consent	02/11/2015	Takarunga	Proposed alterations to existing garage	7 St Aubyn Street Devonport 0624	Approved
49258	Land use consent	21/01/2016	Te Pane-o-Mataoho / Mangere Mountain	Onehunga Mangere United Football Club	17R Domain Rd, Mangere Bridge	Approved
R/SUB/2015/3398	Subdivision	28/08/2015	Te Tātua-a-Riukiuta	HPO-SHA-CONSENT: Subdivision around the proposed bus shelter and around the building consented under R/LUC/2015/415 in two stages. Stage 1 will include a freehold subdivision of the northern block to create residential lots and associated infrastructure	985 Mount Eden Road, Three Kings	Approved
R/BEX/2015/4324	Bylaw exemption	23/10/2015	Te Tātua-a-Riukiuta	Installation of two temporary signs for marketing of a new development	985 Mount Eden Road, Three Kings	Approved

Attachment D
Events Register

Hui reported to	Maunga	Applicant	Event Description	Event date	Status	Revenue
Hui 17	Mt Roskill	Puketapapa Local Board	Manu Aute Kite Day	26/06/16	Approved	No charge
Hui 17	Maungakiekie	Auckland Council	Playground upgrade	tbc	Approved	No charge
Hui 17	Mangere Mountain	Papatuanuku Kokiri Marae & AT	Raising awareness of Maori suicide	20/03/16	Approved	No charge
Hui 17	Takarunga	Combined churches of Devonport	Easter procession	25/03/16	Approved	\$90.00
Hui 17	Mangere Mountain	Mangere Parishes	Easter procession	25/03/16	Approved	\$90.00
Hui 17	Mt Roskill	Filipino Catholic Church Auckland	Easter procession	25/03/16	Approved	\$90.00
Hui 17	Mt Roskill	Combined churches of Mt Roskill	Easter procession	25/03/16	Approved	\$90.00
Hui 17	Various	Rebecca Hobbs - Student	Art associated with maunga	tbc	Approved	No charge
Hui 17	Maungakiekie	Auckland Grammar School	Fun run	postponed	Approved	No charge
Hui 17	Ohinerau	Water care	Waterline upgrade	tbc	Approved	No charge
Hui 17	Maungawhau	Wendy Waller	Wedding	3/01/16	Approved	No charge due to operational issues
Hui 17	Maungakiekie	Panmure Bridge School	Walk and picnic	11/12/15	Approved	No charge
Hui 17	Maungawhau	Mt Eden Normal School	Fun run	29/11/15	Approved	\$190.00
Hui 16	No events applications reported for this period					
Hui 15	Maungawhau	Maori TV	Te Aroha Series	20/11/15	Approved	\$900.00
Hui 15	Maungarei	“Chief Gary”	Filming Application	13/11/15	Approved	\$1800.00
Hui 15	Maungarei	“The Rehearsal”	Filming Application	6/10/15	Approved	\$1800.00
Hui 14	No events applications reported for this period					
Hui 13	Maungarei	NZ Secondary Schools	Cycling event	5/9/15	Approved	\$900.00
Hui 13	Maungawhau	Walk for Hope	Raising awareness on abuse of women	17/10/15	Approved	\$180.00
Hui 13	Maungawhau	Auckland Council / Local Boards	Movies in the Park	12/2/16	Approved	No charge
Hui 13	Maungarei	NZ Film Industry	New Zealand film “The Rehearsal”	6/10/15	Approved	\$1800.00
Hui 13	Maungarei	Panmure King of the Hill	Cycling and running event	11/10/15	Approved	\$280.00

Hui reported to	Maunga	Applicant	Event Description	Event date	Status	Revenue
Hui 12	Maungakiekie	Assistance Dogs New Zealand Trust	Walk for Assistance	2/08/15	Approved	\$380.00
Hui 11	No events applications recorded for this period					
Hui 10	Maungawhau	Te Puna Wananga – Epsom Campus	Matariki celebration	22/06/15	Approved	No charge
Hui 10	Maungawhau	Josephine Nathan	Kaupapa - Sexual abuse awareness	11/06/15	Approved	No charge
Hui 10	Maungakiekie	Auckland Council	Matariki celebration	20/06/15	Approved	No charge
Hui 10	Maungakiekie	Auckland City Athletics	King of the Mountain Run	6/06/15	Approved	No charge
Hui 9	Maungawhau	Friends of Maungawhau	Guided walk	25/07/2015	Approved	No charge
Hui 9	Maungakiekie	Auckland Council	Matariki celebration	20/06/2015	Approved	No charge
Hui 9	Mt Roskill	Puketapapa Local Board	Matariki celebration	28/6/2015	Approved	No charge

8. Public input process

Purpose	To allow individuals/organisations to present to the Tūpuna Maunga o Tāmaki Makaurau Authority.
Recommendations	That the Tūpuna Maunga o Tāmaki Makaurau Authority: a. thank Heritage New Zealand for their presentation

The following individuals/organisations have requested to speak:

A Heritage New Zealand

On general Heritage New Zealand tasks with a focus on activities pertaining to the Tūpuna Maunga.

